









**Bemis Mountain Trails
and
Bemis Track Closed**

**Roxbury
ATV Riders Club**

**Narrow Gauge
Riders ATV
Club**

Oquossoc ATV Club Trails

-  Club Trails
-  State Highways
-  Secondary Roads
-  Unimproved Roads
-  Points of Interest
-  Rivers & Streams
-  Open Water
-  Conservation Lands

0 1 2 3 Miles



Map created by: CCGIS, May 2021

Data provided by:

